









SAILING INSTRUCTIONS | WHITEBREAD 24 | 30 September 2017

ATTACHMENT A: MARKS OF THE COURSES



 ALPHA		Around Shelter Is Counterclockwise 26 NM with MoA	 BRAVO		Around Shelter Is Clockwise 26 NM with MoA	 ECHO		Short Course for Light Air 17.7 NM
START		At R "18"	START		At R "18"	START		R "18"
G "17"	S	Jessups Neck	N "14"	P	Shelter I. Sound	R "22"	P	Robins Island
G "15"	S	Tyndal Point	G "11"	S	Jennings Point	G "17"	S	Jessup Neck
N "8"	P	S of Mashomack	R "10"	P	Fanning Point	R "16"	P	Noyack Bay
N "6"	P	Mashomack	G "7"	S	Hay Beach Point	N "14"	P	West Neck
N "4"	P	Nicoll Point	RW N	S	Mo A	R "18"	S	Hog Neck Bay
RW "N"	P	Mo A	N "4"	S	Nicoll Point	R "20"	S	Nassau Point
G "7"	P	Hay Beach Point	N "6"	S	Mashomack	FINISH		At C "1"
R "10"	S	Fanning Point	N "8"	S	S of Mashomack			
G "11"	P	Jennings Point	G "15"	P	Tyndal Point			
R "12"	S	Paradise Point	R "16"	S	Noyack			
N "14"	S	Shelter I. Sound	G "17"	P	Jessups Neck			
R"20"	S	Nassau Point	R "20"	S	Nassau Point			
FINISH		At C "1"	FINISH		At C "1"			


 ALPHA		Around Shelter Is Counterclockwise 25.2 NM w/o MoA	 BRAVO		Around Shelter Is Clockwise 25.2 NM w/o MoA	 ECHO		Short Course for Light Air 17.7 NM
START		At R "18"	START		At R "18"	START		R "18"
G "17"	S	Jessups Neck	N "14"	P	Shelter I. Sound	R "22"	P	Robins Island
G "15"	S	Tyndal Point	G "11"	S	Jennings Point	G "17"	S	Jessup Neck
N "8"	P	S of Mashomack	R "10"	P	Fanning Point	R "16"	P	Noyack Bay
N "6"	P	Mashomack	N "6"	S	Hay Beach Point	N "14"	P	West Neck
N "4"	P	Nicoll Point	G" 1"	S	Coecles Harbor	R "18"	S	Hog Neck Bay
G "1"	P	Coecles Harbor	N "4"	S	Nicoll Point	R "20"	S	Nassau Point
N"6"	P	Hay Beach Point	N "6"	S	Mashomack	FINISH		At C "1"
R "10"	S	Fanning Point	N "8"	S	S of Mashomack			
G "11"	P	Jennings Point	G "15"	P	Tyndal Point			
R "12"	S	Paradise Point	R "16"	S	Noyack			
N "14"	S	Shelter I. Sound	G "17"	P	Jessups Neck			
R"20"	S	Nassau Point	R "20"	S	Nassau Point			
FINISH		At C "1"	FINISH		At C "1"			





SAILING INSTRUCTIONS | WHITEBREAD 24 | 30 September 2017

 FOXTROT	Inside the Bays East then West 22.9 NM		 GOLF	Inside the Bays West then East 26.6 NM		Warning Time		Division/Flag Color
START		At R "18"	START		At R "18"	08:30	6	Cruising/Pink
G "17"	S	Jessup Neck	R "20"	S	Nassau Point	08:40	5	Cruising/Yellow
N "14"	S	West Neck	R "24"	S	Windmill Point	08:50	4	Cruising/Blue
R "16"	S	Noyack	R "2"	S	Near Jamesport	09:00	3	Spinnaker/Green
G "17"	P	Jessup Neck	R "24"	P	Windmill Point	09:10	2	Spinnaker/Purple
R "20"	S	Nassau Point	G "17"	S	Jessup Neck	09:30	1	Spinnaker/Orange
R "24"	S	Windmill Point	N "14"	S	West Neck	09:40	0	Multihull/White
R "2"	S	Near Jamesport	N "16"	S	Noyack			
R "24"	P	Windmill Point	G "17"	P	Jessup Neck			
R "20"	P	Nassau Point	R "20"	S	Nassau Point			
Finish		At C "1"	Finish		At C "1"			

Please note that code flag "W"  may be displayed with the course flag. This indicates the presence of an inflatable drop mark to windward of the starting line that must be rounded on the way to the first mark listed in the lists of marks above.

