












ESSA CHOPTANK FLEET CLUB MARKS

	Mark A Can 3 (Cambridge Creek)	N 38° 34' 40"	W 76° 03' 53"
	Mark B ESSA Mark Flag	N 38° 35' 27"	W 76° 04' 30"
	Mark C G 23 Spider	N 38° 35' 55"	W 76° 04' 41"
	Mark D G 21 Small Bouy	N 38° 36' 04"	W 76° 06' 14"
	Mark E Red 20	N 38° 36' 01"	W 76° 06' 53"
	Mark F REMOVED	XXXXXXXXXXXXXXXXXXXX	
	Mark G ESSA Mark	N 38° 36' 36"	W 76° 05' 43"
	Mark H Clam Line	N 38° 36' 09"	W 76° 04' 21"
	Mark I REMOVED	XXXXXXXXXXXXXXXXXXXX	
	Mark Z ESSA Mark Flag	N 38° 34' 44"	W 76° 04' 13"
	Mark 19A REMOVED	XXXXXXXXXXXXXXXXXXXX	

