







ATTACHMENT A: MARKS OF THE COURSES

|  ALPHA | Around Shelter Is Counterclockwise | |  BRAVO | Around Shelter Is Clockwise | |  ECHO | Heavy Air Inside the Bays | |
|--|---------------------------------------|------------------------|--|--------------------------------|-----------------|---|---------------------------|--------------------|
| START | | At "Can 1" | START | | At "Can 1" | Start | | At "Can 1" |
| R"20" | P | Nassau Point | R "20" | P | Nassau Point | R "20" | P | Nassau Point |
| G "17" | S | Jessups Neck | R "12" | P | Paradise Point | G "17" | S | Jessups Neck |
| G "15" | S | Tyndal Point | G "11" | S | Jennings Point | R "16" | P | Noyack Bay |
| N "6" | P | Mashomack | R "10" | P | Fanning Point | N "14" | P | Shelter I. Sound |
| N "4" | P | Nicoll Point | G "7" | S | Hay Beach Point | CG Buoy | P | Southold Bay |
| RW "N" | P | Mo A | RW N | S | Mo A | R "12" | S | Paradise Point |
| G "7" | P | Hay Beach Point | N "4" | S | Nicoll Point | N "14" | S | Shelter I. Sound |
| R "10" | S | Fanning Point | N "6" | S | Mashomack | Finish | | R"18" Hog Neck Bay |
| G "11" | P | Jennings Point | G "15" | P | Tyndal Point | | | |
| R "12" | S | Paradise Point | R "16" | S | Noyack | | | |
| N "14" | S | Shelter I. Sound | G "17" | P | Jessups Neck | | | |
| FINISH | | At R "18 Hog Neck Bay" | FINISH | | At R "18" | | | |

|  | Around Shelter Is Counterclockwise w/o MoA | |  | Around Shelter Is Clockwise w/o MoA | | | |
|--|--|--------------------|--|--|--------------------|--|--|
| START | | At C "1" | START | | At C "1" | | |
| R"20" | P | Nassau Point | R "20" | P | Nassau Point | | |
| G "17" | S | Jessups Neck | R "12" | P | Paradise Point | | |
| G "15" | S | Tyndal Point | G "11" | S | Jennings Point | | |
| N "6" | P | Mashomack | R "10" | P | Fanning Point | | |
| N "4" | P | Nicoll Point | N"6" | S | Orient Harbor | | |
| N"6" | P | Orient Harbor | N "4" | S | Nicoll Point | | |
| R "10" | S | Fanning Point | N "6" | S | Mashomack | | |
| G "11" | P | Jennings Point | G "15" | P | Tyndal Point | | |
| R "12" | S | Paradise Point | R "16" | S | Noyack | | |
| N "14" | S | Shelter I. Sound | G "17" | P | Jessups Neck | | |
| Finish | | R"18" Hog Neck Bay | Finish | | R"18" Hog Neck Bay | | |

Code flag "W"  displayed with the course flag indicates the presence of an inflatable drop mark to windward of the starting line to be rounded on the way to the first mark listed in the lists of marks.